






WALK & ROLL

SUMMER CHALLENGE



Summer is the perfect time to try walking, biking, and taking transit around Redmond!
 By reducing the number of trips we take by car, we're reducing air pollution and building healthy habits.
 Bring your completed bingo card to Redmond City Hall or email a photo of your bingo card
 to GoRedmond@redmond.gov by **Sept. 1** to earn prizes!

<p>Walk or roll to a friend's house</p> 	<p>Pick up a free youth ORCA card at a neighborhood pop up event</p>	<p>Walk, roll, or take the bus to the library</p> 	<p>Ride transit during a non-school trip (weekend adventure!)</p>	<p>Ride your bike with a friend (Bonus: form a "bike train")</p> 
<p>Take a "no-car day" challenge with your family</p>	<p>Pick up trash near your local bus stop</p> 	<p>Help plan a car-free trip for your family</p>	<p>Carpool with teammates to a practice or game</p> 	<p>Walk or roll and count how many people you see also walking/biking</p>
<p>Wave to a driver who stops for you at a crosswalk</p> 	<p>Draw a map from your house to a favorite place</p>	<p>Ride light rail</p> 	<p>Walk or roll to Derby Days or other community event</p>	<p>Check that your helmet fits correctly</p> 
<p>Walk or roll to a neighborhood park you've never visited</p>	<p>Take the bus to Downtown Redmond for a treat</p> 	<p>Walk or roll to a playground and stay for 30+ minutes</p>	<p>Find out where the closest bus stop is to where you live</p> 	<p>Walk or roll on a trail and spot three types of wildlife</p>
<p>Take transit to a movie or community event</p> 	<p>Walk to run an errand with an adult (mail, groceries, etc.)</p>	<p>Try a new walking route to a place you already go</p> 	<p>Walk or bike to a place and track how long it takes</p>	<p>Ring a bike bell</p> 

Don't forget, anyone under 18 can ride the bus and light rail for free!

Bring your completed bingo card to Redmond City Hall or email a photo of your bingo card to **GoRedmond@redmond.gov** by **Sept. 1** to earn prizes!



How to Fit Your Helmet
redmond.gov/FitYourHelmet



Get a Youth ORCA Card
GoRedmond.com/BuyORCACard



Redmond Parks and Trails
redmond.gov/ParksTrails

Redmond Summer Destinations

Transit Routes and Trail Connections

Redmond Pool and Hartman Park	Bus Route 222
Marymoor Park	Light Rail (Marymoor Village Station), Bus Routes 542, 223 Sammamish River Trail and East Lake Sammamish Trail
Idylwood Park	Bus Routes 222, 221 East Lake Sammamish Trail
Playgrounds at Horace Mann, Clara Barton, Redmond Elementary, Redmond Middle School	Bus Route 222
Grass Lawn Park	Bus Routes B Line, 245, 225, 223
Redmond Library	Bus Routes B Line, 221, 222, 250 Sammamish River Trail RedLink
Redmond Senior & Community Center	Bus Routes 222, 250 Sammamish River Trail RedLink
Redmond Community Center at Marymoor Village	Light Rail (Marymoor Village Station) Bus Routes 542, 223 Sammamish River Trail and Marymoor Connector Trail
Downtown Park	Bus Routes B Line, 222, 250 Light Rail (Downtown Redmond Station) Redmond Central Connector RedLink
Redmond Town Center	Light Rail (Downtown Redmond Station) Bus Routes B Line, 250 Redmond Central Connector RedLink
Bear Creek Shopping Center (Safeway, Panera, Ulta)	Bus Routes 250, 224 RedLink
Redmond Center (Trader Joe's, Ben Franklin)	Bus Routes B Line, 250 Redmond Central Connector RedLink